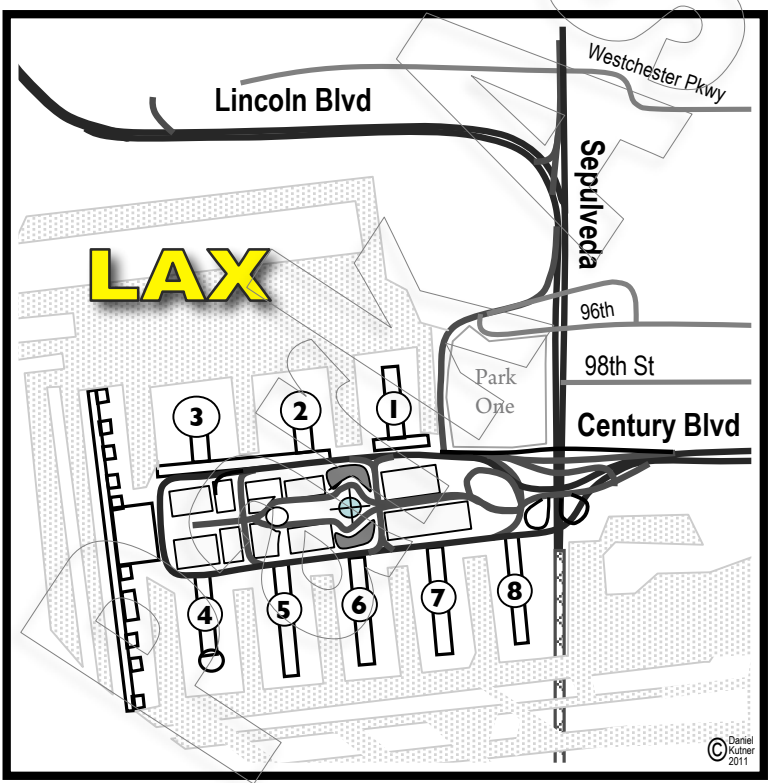
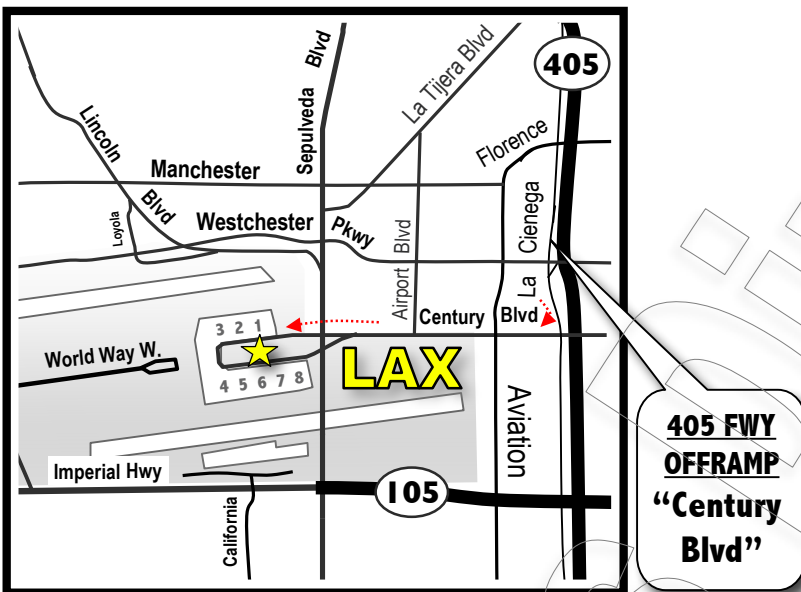
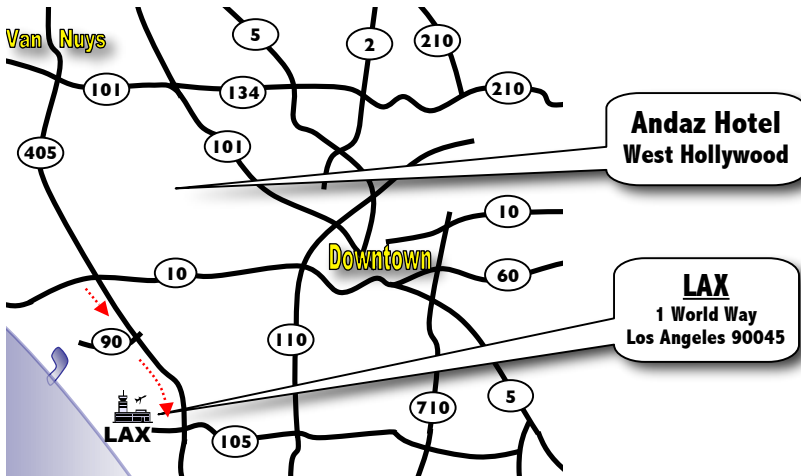


**PRODUCTION COMPANY** **JOB NAME**

**Courtesy Map: West Hollywood to LAX**  
**Saturday, April 30th, 2011**

Production Supervisor • Terry Cellphone • 323 555 1212  
 Asst Production Supervisor • Cindy Prepro • 310 555 1212



**From West Hollywood to LAX**

1. LA CIENEGA BLVD southbound
  2. Go south 4.4 Miles and TURN RIGHT onto the 10 FWY WEST ON RAMP
  3. MERGE onto the 10 FWY WEST
  4. Go west 2.9 Miles and MERGE onto the 405 FWY SOUTH
  5. Go south 7.2 Miles and EXIT CENTURY BLVD [as you travel south on the 405 you'll see several offramp signs that say "Airport" - you want CENTURY BLVD]
  6. Take the first ramp for Century Blvd WEST
  7. Turn LEFT onto LA CIENEGA BLVD southbound from the offramp
  8. Turn RIGHT onto CENTURY BLVD westbound
  9. Travel West 1.8 Miles towards LAX
  10. Century Blvd splits to the left for the Departure / Arrival Levels and to the right for Sepulveda Blvd
  11. Stay to the Left Hand Lanes for the DEPARTURE LEVEL (Upper Deck)
  12. Continue onto the Upper Deck and to your Terminal
- If returning a rental car please look for "RENTAL CAR RETURN" signs along Century Blvd as you drive towards LAX. It's also possible your rental return will be on Century Blvd itself